

M3 Junction 9 Improvement

Scheme Number: TR010055

6.2 Environmental Statement Chapter 15 Cumulative Effects - Figures

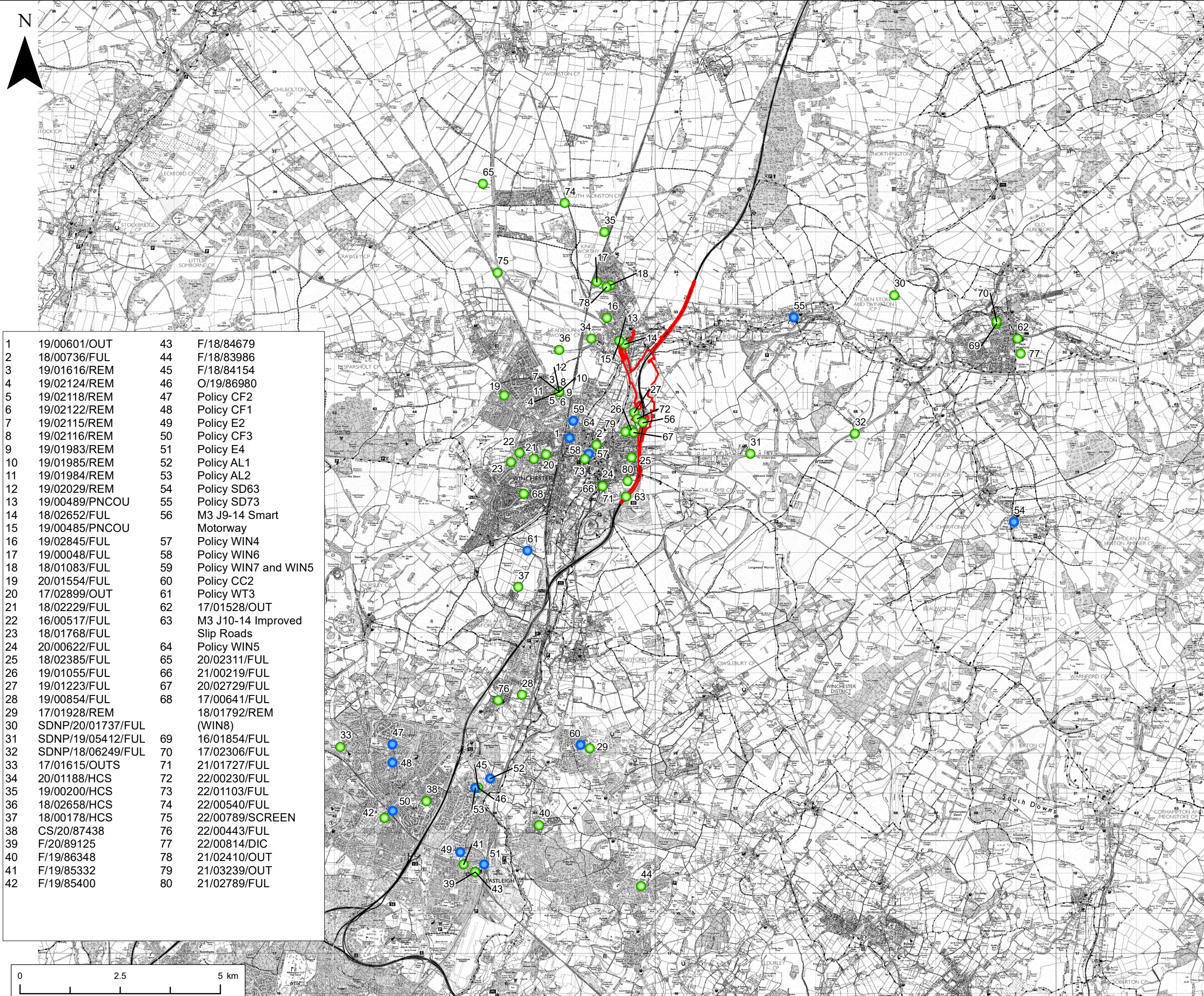
APFP Regulation 5(2)(a)

Planning Act 2008

**Infrastructure Planning (Applications: Prescribed Forms and
Procedure) Regulations 2009**

Volume 6

November 2022



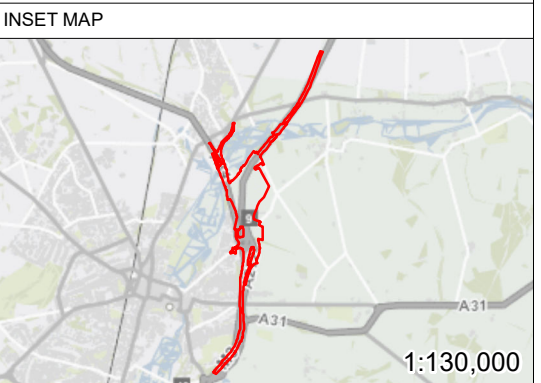
1	19/00601/OUT	43	F/18/84679
2	18/00736/FUL	44	F/18/83986
3	19/01616/REM	45	F/18/84154
4	19/02124/REM	46	O/19/86980
5	19/02118/REM	47	Policy CF2
6	19/02122/REM	48	Policy CF1
7	19/02115/REM	49	Policy E2
8	19/02116/REM	50	Policy CF3
9	19/01983/REM	51	Policy E4
10	19/01985/REM	52	Policy AL1
11	19/01984/REM	53	Policy AL2
12	19/02029/REM	54	Policy SD63
13	19/00489/PNCOU	55	Policy SD73
14	18/02652/FUL	56	M3 J9-14 Smart Motorway
15	19/00485/PNCOU	57	Policy WIN4
16	19/02845/FUL	58	Policy WIN6
17	19/00048/FUL	59	Policy WIN7 and WIN5
18	18/01083/FUL	60	Policy CC2
19	20/01554/FUL	61	Policy WT3
20	17/02899/OUT	62	17/01528/OUT
21	18/02229/FUL	63	M3 J10-14 Improved Slip Roads
22	16/00517/FUL	64	Policy WIN5
23	18/01768/FUL	65	20/02311/FUL
24	20/00622/FUL	66	21/00219/FUL
25	18/02385/FUL	67	20/02729/FUL
26	19/01055/FUL	68	17/00641/FUL
27	19/01223/FUL	69	18/01792/REM (WIN8)
28	19/00854/FUL	70	16/01854/FUL
29	17/01928/REM	71	17/02306/FUL
30	SDNP/20/01737/FUL	72	21/01727/FUL
31	SDNP/19/05412/FUL	73	22/00230/FUL
32	SDNP/18/06249/FUL	74	22/01103/FUL
33	17/01615/OUTS	75	22/00540/FUL
34	20/01188/HCS	76	22/00789/SCREEN
35	19/00200/HCS	77	22/00443/FUL
36	18/02658/HCS	78	22/00814/DIC
37	18/00178/HCS	79	21/02410/OUT
38	CS/20/87438	80	21/03239/OUT
39	F/20/89125		21/02789/FUL
40	F/19/86348		
41	F/19/85332		
42	F/19/85400		

NOTES
1. This drawing has been produced using GIS software, therefore all dimensions are shown in metres unless shown otherwise.

Legend

- Application Boundary
- Other Development - Policy
- Other Development - Scheme
- 1 - ID for Other Development

Contains OS data © Crown Copyright and database right 2020 © Crown copyright and database rights 2021. Use of this data is subject to terms and conditions. Ordnance Survey Licence 100030649.



REV	DATE	REVISION NOTE	ORIG	CHK'D	APP'D
0	November 2022	APPLICATION SUBMISSION	TL	KR	AS

DESIGNER

CONTRACTOR

CLIENT

PROJECT TITLE
M3 JUNCTION 9 IMPROVEMENT SCHEME

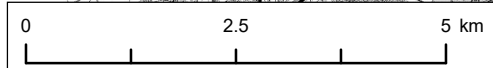
PROJECT STAGE
PCF STAGE 3

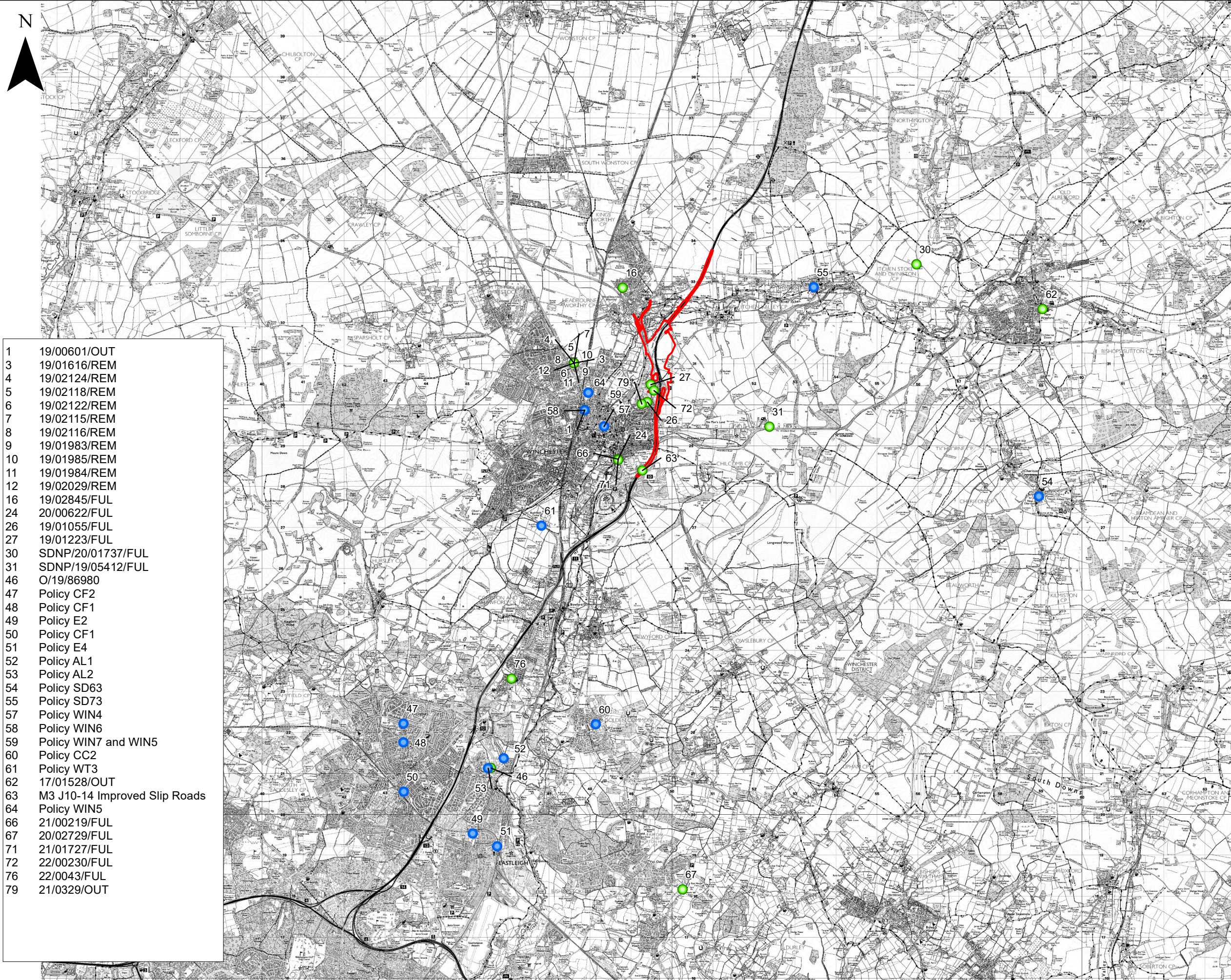
DRAWING TITLE
FIGURE 15.1 - CUMULATIVE EFFECTS: LONG LIST OF CUMULATIVE DEVELOPMENTS
APFP REGULATIONS 5(2)(a)
DOCUMENT REFERENCE 6.2

SUITABILITY
APPLICATION SUBMISSION

SHEET SIZE: A3 SCALE: 1:90,000 STATUS: REV 0

DRAWING NUMBER
HE551511-VFK-HGN-X_XXXXX_XX_DR_LE_0169





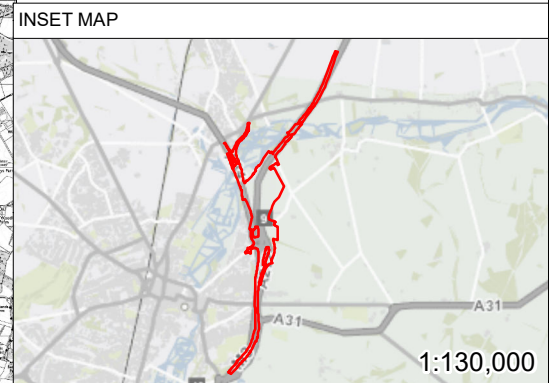
- 1 19/00601/OUT
- 3 19/01616/REM
- 4 19/02124/REM
- 5 19/02118/REM
- 6 19/02122/REM
- 7 19/02115/REM
- 8 19/02116/REM
- 9 19/01983/REM
- 10 19/01985/REM
- 11 19/01984/REM
- 12 19/02029/REM
- 16 19/02845/FUL
- 24 20/00622/FUL
- 26 19/01055/FUL
- 27 19/01223/FUL
- 30 SDNP/20/01737/FUL
- 31 SDNP/19/05412/FUL
- 46 O/19/86980
- 47 Policy CF2
- 48 Policy CF1
- 49 Policy E2
- 50 Policy CF1
- 51 Policy E4
- 52 Policy AL1
- 53 Policy AL2
- 54 Policy SD63
- 55 Policy SD73
- 57 Policy WIN4
- 58 Policy WIN6
- 59 Policy WIN7 and WIN5
- 60 Policy CC2
- 61 Policy WT3
- 62 17/01528/OUT
- 63 M3 J10-14 Improved Slip Roads
- 64 Policy WIN5
- 66 21/00219/FUL
- 67 20/02729/FUL
- 71 21/01727/FUL
- 72 22/00230/FUL
- 76 22/0043/FUL
- 79 21/0329/OUT

NOTES
1. This drawing has been produced using GIS software, therefore all dimensions are shown in metres unless shown otherwise.

Legend

- Application Boundary
- Other Development - Policy
- Other Development - Scheme
- 1 - ID for Other Development

Contains OS data © Crown Copyright and database right 2020 © Crown copyright and database rights 2021. Use of this data is subject to terms and conditions. Ordnance Survey Licence 100030649.



REV	DATE	REVISION NOTE	ORIG	CHK'D	APP'D
0	November 2022	APPLICATION SUBMISSION	TL	KR	AS

DESIGNER

CONTRACTOR

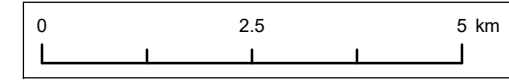
CLIENT

PROJECT TITLE
M3 JUNCTION 9 IMPROVEMENT SCHEME

PROJECT STAGE
PCF STAGE 3

DRAWING TITLE
FIGURE 15.2 - CUMULATIVE EFFECTS: SHORT LIST OF CUMULATIVE DEVELOPMENTS
APFP REGULATIONS 5(2)(a)
DOCUMENT REFERENCE 6.2

SUITABILITY
APPLICATION SUBMISSION



SHEET SIZE: A3 SCALE: 1:90,000 STATUS: REV 0

DRAWING NUMBER
HE551511-VFK-HGN-X_XXXXX_XX_DR_LE_0170